

CERTIFICATION OF TAXABLE VALUE FOR COUNTIES AND CITIES

TAX YEAR 2023

{certification required on or before August 20th of each year}

To: COUNTY GENERAL

TAXABLE VALUE LOCATED IN THE COUNTY OF NEMAHA COUNTY, NE

Name of Political Subdivision	Subdivision Type	Value attributable to Growth	Total Taxable Value	Real Growth Value a	Prior Year Total Real Property Valuation	Real Growth Percentage b
COUNTY GENERAL	County	\$13,172,512	\$1,386,501,851	\$5,632,247	\$1,148,537,576	0.49038%

* Value attributable to growth is determined pursuant to Neb. Rev. Stat. § 13-518 which includes real and personal property and annexation, if applicable.

a) Real Growth Value is determined pursuant to Neb. Rev. Stat. § 77-1631 which includes (i) improvements to real property as a result of new construction and additions to existing buildings, (ii) any other improvements to real property which increase the value of such property, (iii) annexation of real property by the political subdivision, and (iv) a change in the use of real property; and (v) the annual increase in the excess value for any tax increment financing project located in the political subdivision, if applicable.

b) Real Growth Percentage is determined pursuant to Neb. Rev. Stat. § 77-1631 and is equal to the political subdivision's Real Growth Value divided by the political subdivision's total real property valuation from the prior year.

I Mallory Lempka, Nemaha County, NE County Assessor, hereby certify that the valuation listed herein is, to the best of my knowledge and belief, the true and accurate taxable valuation for the current year, pursuant to Neb. Rev. Stat. § 13-509 and § 13-518.

Mallory Lempka

(signature of county assessor)



08/17/2023

(date)

CC: County Clerk, Nemaha County, NE County

CC: County Clerk where district is headquartered, if different county, Nemaha County, NE County

Note to Political Subdivision: A copy of the Certification of Value must be attached to the budget document.

Guideline form provided by Nebraska Dept. of Revenue Property Assessment Division (July 2023)

COPY

CERTIFICATION OF TAXABLE VALUE AND VALUE ATTRIBUTABLE TO GROWTH

{format for all political subdivisions other than (a) sanitary improvement districts in existence five years or less,
(b) counties, (c) cities, (d) school districts, and (e) community colleges.}

TAX YEAR 2023

{certification required on or before August 20th of each year}

To: NEMAHA NRD

TAXABLE VALUE LOCATED IN THE COUNTY OF NEMAHA COUNTY, NE

Name of Political Subdivision	Subdivision Type	Value attributable to Growth	Total Taxable Value
NEMAHA NRD	NRD	\$13,172,512	\$1,386,501,851

I Mallory Lempka, Nemaha County, NE County Assessor, hereby certify that the valuation listed herein is, to the best of my knowledge and belief, the true and accurate taxable valuation for the current year, pursuant to Neb. Rev. Stat. § 13-509 and § 13-518.



(signature of county assessor)



08/17/2023

(date)

CC: County Clerk, Nemaha County, NE County

CC: County Clerk where district is headquartered, if different county, Nemaha County, NE County

Note to Political Subdivision: A copy of the Certification of Value must be attached to the budget document.

Guideline form provided by Nebraska Dept. of Revenue Property Assessment Division (July 2023)

COPY

CERTIFICATION OF TAXABLE VALUE AND VALUE ATTRIBUTABLE TO GROWTH

{format for all political subdivisions other than (a) sanitary improvement districts in existence five years or less,
(b) counties, (c) cities, (d) school districts, and (e) community colleges.}

TAX YEAR 2023

{certification required on or before August 20th of each year}

To: ESU #4

TAXABLE VALUE LOCATED IN THE COUNTY OF NEMAHA COUNTY, NE

Name of Political Subdivision	Subdivision Type	Value attributable to Growth	Total Taxable Value
ESU 4 GENERAL	ESU	\$13,172,512	\$1,386,501,851

I Mallory Lempka, Nemaha County, NE County Assessor, hereby certify that the valuation listed herein is, to the best of my knowledge and belief, the true and accurate taxable valuation for the current year, pursuant to Neb. Rev. Stat. § 13-509 and § 13-518.

Mallory Lempka
(signature of county assessor)



08/17/2023
(date)

CC: County Clerk, Nemaha County, NE County

CC: County Clerk where district is headquartered, if different county, Nemaha County, NE County

Note to Political Subdivision: A copy of the Certification of Value must be attached to the budget document.

Guideline form provided by Nebraska Dept. of Revenue Property Assessment Division (July 2023)

COPY

CERTIFICATION OF TAXABLE VALUE FOR COMMUNITY COLLEGES

TAX YEAR 2023

{certification required on or before August 20th of each year}

To: SE COMM COLLEGE

TAXABLE VALUE LOCATED IN THE COUNTY OF NEMAHA COUNTY, NE

Name of Political Subdivision	Total Taxable Value	Real Growth Value a	Prior Year Total Real Property Valuation	Real Growth Percentage b
S E COMM COLLEGE GENERAL	\$1,386,501,851	\$5,632,247	\$1,148,537,576	0.49038%
S E CAP IMPROVEMENT FUND	\$1,386,501,851	\$5,632,247	\$1,148,537,576	0.49038%

* Real Growth Value is determined pursuant to Neb. Rev. Stat. § 77-1631 which includes (i) improvements to real property as a result of new construction and additions to existing buildings, (ii) any other improvements to real property which increase the value of such property, (iii) annexation of real property by the political subdivision, and (iv) a change in the use of real property; and (v) the annual increase in the excess value for any tax increment financing project located in the political subdivision, if applicable.

a) Real Growth Percentage is determined pursuant to Neb. Rev. Stat. § 77-1631 and is equal to the community college's Real Growth Value divided by the community college's total real property valuation from the prior year.

Malcolm Lempeka
 (signature of county assessor)



08/17/2023

(date)

CC: County Clerk, Nemaha County, NE County

CC: County Clerk where district is headquartered, if different county, Nemaha County, NE County

Note to Political Subdivision: A copy of the Certification of Value must be attached to the budget document.

Guideline form provided by Nebraska Dept. of Revenue Property Assessment Division (July 2023)

COPY

CERTIFICATION OF TAXABLE VALUE AND VALUE ATTRIBUTABLE TO GROWTH

{format for all political subdivisions other than (a) sanitary improvement districts in existence five years or less,
(b) counties, (c) cities, (d) school districts, and (e) community colleges.}

TAX YEAR 2023


{certification required on or before August 20th of each year}

To: AG SOCIETY

TAXABLE VALUE LOCATED IN THE COUNTY OF NEMAHA COUNTY, NE

Name of Political Subdivision	Subdivision Type	Value attributable to Growth	Total Taxable Value
AG SOCIETY GENERAL	Other	\$13,172,512	\$1,386,501,851
AG SOCIETY CAPITAL	Other	\$13,172,512	\$1,386,501,851

I Mallory Lempka, Nemaha County, NE County Assessor, hereby certify that the valuation listed herein is, to the best of my knowledge and belief, the true and accurate taxable valuation for the current year, pursuant to Neb. Rev. Stat. § 13-509 and § 13-518.



(signature of county assessor)



08/17/2023

(date)

CC: County Clerk, Nemaha County, NE County

CC: County Clerk where district is headquartered, if different county, Nemaha County, NE County

Note to Political Subdivision: A copy of the Certification of Value must be attached to the budget document.

Guideline form provided by Nebraska Dept. of Revenue Property Assessment Division (July 2023)

COPY

CERTIFICATION OF TAXABLE VALUE FOR COUNTIES AND CITIES

TAX YEAR 2023

{certification required on or before August 20th of each year}

To: AUBURN CITY

TAXABLE VALUE LOCATED IN THE COUNTY OF NEMAHA COUNTY, NE

Name of Political Subdivision	Subdivision Type	Value attributable to Growth	Total Taxable Value	Real Growth Value a	Prior Year Total Real Property Valuation	Real Growth Percentage b
AUBURN CITY	City	\$1,948,478	\$175,229,704	\$1,624,796	\$151,208,330	1.07454%
MFO (INTERLOCAL)	City	\$1,948,478	\$175,229,704	\$1,624,796	\$151,208,330	1.07454%

* Value attributable to growth is determined pursuant to Neb. Rev. Stat. § 13-518 which includes real and personal property and annexation, if applicable.
 a) Real Growth Value is determined pursuant to Neb. Rev. Stat. § 77-1631 which includes (i) improvements to real property as a result of new construction and additions to existing buildings, (ii) any other improvements to real property which increase the value of such property, (iii) annexation of real property by the political subdivision, and (iv) a change in the use of real property; and (v) the annual increase in the excess value for any tax increment financing project located in the political subdivision, if applicable.
 b) Real Growth Percentage is determined pursuant to Neb. Rev. Stat. § 77-1631 and is equal to the political subdivision's Real Growth Value divided by the political subdivision's total real property valuation from the prior year.

I Mallory Lempka, Nemaha County, NE County Assessor, hereby certify that the valuation listed herein is, to the best of my knowledge and belief, the true and accurate taxable valuation for the current year, pursuant to Neb. Rev. Stat. § 13-509 and § 13-518.

Mallory Lempka
 (signature of county assessor)



08/17/2023
 (date)

CC: County Clerk, Nemaha County, NE County
 CC: County Clerk where district is headquartered, if different county, Nemaha County, NE County
 Note to Political Subdivision: A copy of the Certification of Value must be attached to the budget document.

Guideline form provided by Nebraska Dept. of Revenue Property Assessment Division (July 2023)

COPY

**CERTIFICATION OF TAXABLE VALUE FOR COMMUNITY REDEVELOPMENT PROJECTS OR TAX INCREMENT FINANCING PROJECTS
(TIF) BASE AND EXCESS VALUE**


TAX YEAR 2023
{certification required annually}

TO City or Community Redevelopment Authority (CRA):

TIF BASE & EXCESS VALUE LOCATED IN THE CITY OF AUBURN CIT,
LOCATED IN THE COUNTY OF NEMAHA COUNTY, NE

NAME of TIF PROJECT	TIF BASE VALUE	TIF EXCESS VALUE
811 1918 J ST REDEVELOPMENT PROJ -BASE YR 202	\$354,942	\$530,932

I Mallory Lempka, Nemaha County, NE County Assessor, hereby certify that the valuations listed herein is, to the best of my knowledge and belief, the true and accurate BASE VALUE and EXCESS VALUE for the Community Redevelopment/Tax Increment Financing Projects (TIF) for the current year, pursuant to Neb. Rev. Stat. § 18-2148, § 18-2149, and § 13-509.



(signature of county assessor)



08/17/2023

(date)

CC: County Clerk, Nemaha County, NE County
County Treasurer, Nemaha County, NE County

Guideline form provided by Nebraska Dept. of Revenue Property Assessment Division (July 2023)

COPY

**CERTIFICATION OF TAXABLE VALUE FOR COMMUNITY REDEVELOPMENT PROJECTS OR TAX INCREMENT FINANCING PROJECTS
(TIF) BASE AND EXCESS VALUE**

TAX YEAR 2023

{certification required annually}

TO City or Community Redevelopment Authority (CRA):

TIF BASE & EXCESS VALUE LOCATED IN THE CITY OF AUBURN CIT,
LOCATED IN THE COUNTY OF NEMAHA COUNTY, NE

NAME of TIF PROJECT	TIF BASE VALUE	TIF EXCESS VALUE
810 AUBURN CORE AREA -BASE YR 2018	\$49,053,660	\$15,854,568

I Mallory Lempka, Nemaha County, NE County Assessor, hereby certify that the valuations listed herein is, to the best of my knowledge and belief, the true and accurate BASE VALUE and EXCESS VALUE for the Community Redevelopment/Tax Increment Financing Projects (TIF) for the current year, pursuant to Neb. Rev. Stat. § 18-2148, § 18-2149, and § 13-509.

Mallory Lempka

(signature of county assessor)



08/17/2023

(date)

CC: County Clerk, Nemaha County, NE County
County Treasurer, Nemaha County, NE County

Guideline form provided by Nebraska Dept. of Revenue Property Assessment Division (July 2023)

COPY

**CERTIFICATION OF TAXABLE VALUE FOR COMMUNITY REDEVELOPMENT PROJECTS OR TAX INCREMENT FINANCING PROJECTS
(TIF) BASE AND EXCESS VALUE**

TAX YEAR 2023
{certification required annually}

TO City or Community Redevelopment Authority (CRA):

TIF BASE & EXCESS VALUE LOCATED IN THE CITY OF AUBURN CIT,
LOCATED IN THE COUNTY OF NEMAHA COUNTY, NE

NAME of TIF PROJECT	TIF BASE VALUE	TIF EXCESS VALUE
808 ORSCHELN -BASE YR 2010	\$75,885	\$1,009,508

I Mallory Lempka, Nemaha County, NE County Assessor, hereby certify that the valuations listed herein is, to the best of my knowledge and belief, the true and accurate BASE VALUE and EXCESS VALUE for the Community Redevelopment/Tax Increment Financing Projects (TIF) for the current year, pursuant to Neb. Rev. Stat. § 18-2148, § 18-2149, and § 13-509.



(signature of county assessor)



08/17/2023

(date)

CC: County Clerk, Nemaha County, NE County
County Treasurer, Nemaha County, NE County

Guideline form provided by Nebraska Dept. of Revenue Property Assessment Division (July 2023)

COPY

**CERTIFICATION OF TAXABLE VALUE FOR COMMUNITY REDEVELOPMENT PROJECTS OR TAX INCREMENT FINANCING PROJECTS
(TIF) BASE AND EXCESS VALUE**

TAX YEAR 2023
{certification required annually}

TO City or Community Redevelopment Authority (CRA):

TIF BASE & EXCESS VALUE LOCATED IN THE CITY OF AUBURN CIT,
LOCATED IN THE COUNTY OF NEMAHA COUNTY, NE

NAME of TIF PROJECT	TIF BASE VALUE	TIF EXCESS VALUE
809 WEST PROJECT #2 -BASE YR 2010	\$1,401,471	\$1,996,760

I Mallory Lempka, Nemaha County, NE County Assessor, hereby certify that the valuations listed herein is, to the best of my knowledge and belief, the true and accurate BASE VALUE and EXCESS VALUE for the Community Redevelopment/Tax Increment Financing Projects (TIF) for the current year, pursuant to Neb. Rev. Stat. § 18-2148, § 18-2149, and § 13-509.



Mallory Lempka

(signature of county assessor)

08/17/2023

(date)

CC: County Clerk, Nemaha County, NE County
County Treasurer, Nemaha County, NE County

Guideline form provided by Nebraska Dept. of Revenue Property Assessment Division (July 2023)

COPY

CERTIFICATION OF TAXABLE VALUE FOR COUNTIES AND CITIES

TAX YEAR 2023

{certification required on or before August 20th of each year}

To: BROCK VILLAGE

TAXABLE VALUE LOCATED IN THE COUNTY OF NEMAHA COUNTY, NE

Name of Political Subdivision	Subdivision Type	Value attributable to Growth	Total Taxable Value	Real Growth Value a	Prior Year Total Real Property Valuation	Real Growth Percentage b
BROCK VILLAGE	City	\$68,510	\$5,016,578	\$0	\$4,598,887	0.00000%

* Value attributable to growth is determined pursuant to Neb. Rev. Stat. § 13-518 which includes real and personal property and annexation, if applicable.

a) Real Growth Value is determined pursuant to Neb. Rev. Stat. § 77-1631 which includes (i) improvements to real property as a result of new construction and additions to existing buildings, (ii) any other improvements to real property which increase the value of such property, (iii) annexation of real property by the political subdivision, and (iv) a change in the use of real property; and (v) the annual increase in the excess value for any tax increment financing project located in the political subdivision, if applicable.

b) Real Growth Percentage is determined pursuant to Neb. Rev. Stat. § 77-1631 and is equal to the political subdivision's Real Growth Value divided by the political subdivision's total real property valuation from the prior year.

I Mallory Lempka, Nemaha County, NE County Assessor, hereby certify that the valuation listed herein is, to the best of my knowledge and belief, the true and accurate taxable valuation for the current year, pursuant to Neb. Rev. Stat. § 13-509 and § 13-518.

Mallory Lempka

(signature of county assessor)



08/17/2023

(date)

CC: County Clerk, Nemaha County, NE County

CC: County Clerk where district is headquartered, if different county, Nemaha County, NE County

Note to Political Subdivision: A copy of the Certification of Value must be attached to the budget document.

Guideline form provided by Nebraska Dept. of Revenue Property Assessment Division (July 2023)

COPY

CERTIFICATION OF TAXABLE VALUE FOR COUNTIES AND CITIES

TAX YEAR 2023

{certification required on or before August 20th of each year}

To: BROWNVILLE VILLAGE

TAXABLE VALUE LOCATED IN THE COUNTY OF NEMAHA COUNTY, NE

Name of Political Subdivision	Subdivision Type	Value attributable to Growth	Total Taxable Value	Real Growth Value a	Prior Year Total Real Property Valuation	Real Growth Percentage b
BROWNVILLE VILLAGE	City	\$102,783	\$10,108,286	\$102,783	\$9,056,290	1.13493%

* Value attributable to growth is determined pursuant to Neb. Rev. Stat. § 13-518 which includes real and personal property and annexation, if applicable.

a) Real Growth Value is determined pursuant to Neb. Rev. Stat. § 77-1631 which includes (i) improvements to real property as a result of new construction and additions to existing buildings, (ii) any other improvements to real property which increase the value of such property, (iii) annexation of real property by the political subdivision, and (iv) a change in the use of real property; and (v) the annual increase in the excess value for any tax increment financing project located in the political subdivision, if applicable.

b) Real Growth Percentage is determined pursuant to Neb. Rev. Stat. § 77-1631 and is equal to the political subdivision's Real Growth Value divided by the political subdivision's total real property valuation from the prior year.

I Mallory Lempka, Nemaha County, NE County Assessor, hereby certify that the valuation listed herein is, to the best of my knowledge and belief, the true and accurate taxable valuation for the current year, pursuant to Neb. Rev. Stat. § 13-509 and § 13-518.

Mallory Lempka

(signature of county assessor)



08/17/2023

(date)

CC: County Clerk, Nemaha County, NE County

CC: County Clerk where district is headquartered, if different county, Nemaha County, NE County

Note to Political Subdivision: A copy of the Certification of Value must be attached to the budget document.

Guideline form provided by Nebraska Dept. of Revenue Property Assessment Division (July 2023)

COPY

CERTIFICATION OF TAXABLE VALUE FOR COUNTIES AND CITIES

TAX YEAR 2023

{certification required on or before August 20th of each year}

To: JOHNSON VILLAGE

TAXABLE VALUE LOCATED IN THE COUNTY OF NEMAHA COUNTY, NE

Name of Political Subdivision	Subdivision Type	Value attributable to Growth	Total Taxable Value	Real Growth Value a	Prior Year Total Real Property Valuation	Real Growth Percentage b
JOHNSON VILLAGE	City	\$220,876	\$19,428,181	\$220,876	\$18,269,702	1.20897%
JOHNSON VILLAGE BOND	City	\$220,876	\$19,428,181	\$220,876	\$18,269,702	1.20897%

* Value attributable to growth is determined pursuant to Neb. Rev. Stat. § 13-518 which includes real and personal property and annexation, if applicable.

a) Real Growth Value is determined pursuant to Neb. Rev. Stat. § 77-1631 which includes (i) improvements to real property as a result of new construction and additions to existing buildings, (ii) any other improvements to real property which increase the value of such property, (iii) annexation of real property by the political subdivision, and (iv) a change in the use of real property; and (v) the annual increase in the excess value for any tax increment financing project located in the political subdivision, if applicable.

b) Real Growth Percentage is determined pursuant to Neb. Rev. Stat. § 77-1631 and is equal to the political subdivision's Real Growth Value divided by the political subdivision's total real property valuation from the prior year.

I Mallory Lempka, Nemaha County, NE County Assessor, hereby certify that the valuation listed herein is, to the best of my knowledge and belief, the true and accurate taxable valuation for the current year, pursuant to Neb. Rev. Stat. § 13-509 and § 13-518.

Mallory Lempka

(signature of county assessor)



08/17/2023

(date)

CC: County Clerk, Nemaha County, NE County

CC: County Clerk where district is headquartered, if different county, Nemaha County, NE County

Note to Political Subdivision: A copy of the Certification of Value must be attached to the budget document.

Guideline form provided by Nebraska Dept. of Revenue Property Assessment Division (July 2023)

COPY

CERTIFICATION OF TAXABLE VALUE FOR COUNTIES AND CITIES

TAX YEAR 2023

{certification required on or before August 20th of each year}

To: JULIAN VILLAGE

TAXABLE VALUE LOCATED IN THE COUNTY OF NEMAHA COUNTY, NE

Name of Political Subdivision	Subdivision Type	Value attributable to Growth	Total Taxable Value	Real Growth Value a	Prior Year Total Real Property Valuation	Real Growth Percentage b
JULIAN VILLAGE	City	\$724	\$2,282,585	\$0	\$2,064,690	0.00000%

* Value attributable to growth is determined pursuant to Neb. Rev. Stat. § 13-518 which includes real and personal property and annexation, if applicable.

a) Real Growth Value is determined pursuant to Neb. Rev. Stat. § 77-1631 which includes (i) improvements to real property as a result of new construction and additions to existing buildings, (ii) any other improvements to real property which increase the value of such property, (iii) annexation of real property by the political subdivision, and (iv) a change in the use of real property; and (v) the annual increase in the excess value for any tax increment financing project located in the political subdivision, if applicable.

b) Real Growth Percentage is determined pursuant to Neb. Rev. Stat. § 77-1631 and is equal to the political subdivision's Real Growth Value divided by the political subdivision's total real property valuation from the prior year.

I Mallory Lempka, Nemaha County, NE County Assessor, hereby certify that the valuation listed herein is, to the best of my knowledge and belief, the true and accurate taxable valuation for the current year, pursuant to Neb. Rev. Stat. § 13-509 and § 13-518.

Mallory Lempka

(signature of county assessor)



08/17/2023

(date)

CC: County Clerk, Nemaha County, NE County

CC: County Clerk where district is headquartered, if different county, Nemaha County, NE County

Note to Political Subdivision: A copy of the Certification of Value must be attached to the budget document.

Guideline form provided by Nebraska Dept. of Revenue Property Assessment Division (July 2023)

COPY

CERTIFICATION OF TAXABLE VALUE FOR COUNTIES AND CITIES

TAX YEAR 2023

{certification required on or before August 20th of each year}

To: NEMAHA VILLAGE

TAXABLE VALUE LOCATED IN THE COUNTY OF NEMAHA COUNTY, NE

Name of Political Subdivision	Subdivision Type	Value attributable to Growth	Total Taxable Value	Real Growth Value a	Prior Year Total Real Property Valuation	Real Growth Percentage b
NEMAHA VILLAGE	City	\$113,162	\$4,993,261	\$0	\$4,295,132	0.00000%

* Value attributable to growth is determined pursuant to Neb. Rev. Stat. § 13-518 which includes real and personal property and annexation, if applicable.

a) Real Growth Value is determined pursuant to Neb. Rev. Stat. § 77-1631 which includes (i) improvements to real property as a result of new construction and additions to existing buildings, (ii) any other improvements to real property which increase the value of such property, (iii) annexation of real property by the political subdivision, and (iv) a change in the use of real property; and (v) the annual increase in the excess value for any tax increment financing project located in the political subdivision, if applicable.

b) Real Growth Percentage is determined pursuant to Neb. Rev. Stat. § 77-1631 and is equal to the political subdivision's Real Growth Value divided by the political subdivision's total real property valuation from the prior year.

I Mallory Lempka, Nemaha County, NE County Assessor, hereby certify that the valuation listed herein is, to the best of my knowledge and belief, the true and accurate taxable valuation for the current year, pursuant to Neb. Rev. Stat. § 13-509 and § 13-518.

Mallory Lempka

(signature of county assessor)



08/17/2023

(date)

CC: County Clerk, Nemaha County, NE County

CC: County Clerk where district is headquartered, if different county, Nemaha County, NE County

Note to Political Subdivision: A copy of the Certification of Value must be attached to the budget document.

Guideline form provided by Nebraska Dept. of Revenue Property Assessment Division (July 2023)

COPY

CERTIFICATION OF TAXABLE VALUE FOR COUNTIES AND CITIES

TAX YEAR 2023

{certification required on or before August 20th of each year}

To: PERU CITY

TAXABLE VALUE LOCATED IN THE COUNTY OF NEMAHA COUNTY, NE

Name of Political Subdivision	Subdivision Type	Value attributable to Growth	Total Taxable Value	Real Growth Value a	Prior Year Total Real Property Valuation	Real Growth Percentage b
PERU CITY GENERAL	City	\$231,988	\$13,326,517	\$26,697	\$11,137,623	0.23970%
PERU CITY G/O DEBT FUND	City	\$231,988	\$13,326,517	\$26,697	\$11,137,623	0.23970%

* Value attributable to growth is determined pursuant to Neb. Rev. Stat. § 13-518 which includes real and personal property and annexation, if applicable.

a) Real Growth Value is determined pursuant to Neb. Rev. Stat. § 77-1631 which includes (i) improvements to real property as a result of new construction and additions to existing buildings, (ii) any other improvements to real property which increase the value of such property, (iii) annexation of real property by the political subdivision, and (iv) a change in the use of real property; and (v) the annual increase in the excess value for any tax increment financing project located in the political subdivision, if applicable.

b) Real Growth Percentage is determined pursuant to Neb. Rev. Stat. § 77-1631 and is equal to the political subdivision's Real Growth Value divided by the political subdivision's total real property valuation from the prior year.

I Mallory Lempka, Nemaha County, NE County Assessor, hereby certify that the valuation listed herein is, to the best of my knowledge and belief, the true and accurate taxable valuation for the current year, pursuant to Neb. Rev. Stat. § 13-509 and § 13-518.

Mallory Lempka
 (signature of county assessor)



08/17/2023

(date)

CC: County Clerk, Nemaha County, NE County

CC: County Clerk where district is headquartered, if different county, Nemaha County, NE County

Note to Political Subdivision: A copy of the Certification of Value must be attached to the budget document.

Guideline form provided by Nebraska Dept. of Revenue Property Assessment Division (July 2023)

COPY

CERTIFICATION OF TAXABLE VALUE AND VALUE ATTRIBUTABLE TO GROWTH

{format for all political subdivisions other than (a) sanitary improvement districts in existence five years or less,
(b) counties, (c) cities, (d) school districts, and (e) community colleges.}

TAX YEAR 2023

{certification required on or before August 20th of each year}

To: FD 1 JOHNSON

TAXABLE VALUE LOCATED IN THE COUNTY OF NEMAHA COUNTY, NE

Name of Political Subdivision	Subdivision Type	Value attributable to Growth	Total Taxable Value
FD #1 JOHNSON GENERAL	Fire	\$3,021,029	\$209,356,242
FD #1 JOHNSON SINKING	Fire	\$3,021,029	\$209,356,242

I Mallory Lempka, Nemaha County, NE County Assessor, hereby certify that the valuation listed herein is, to the best of my knowledge and belief, the true and accurate taxable valuation for the current year, pursuant to Neb. Rev. Stat. § 13-509 and § 13-518.

Mallory Lempka

(signature of county assessor)



08/17/2023

(date)

CC: County Clerk, Nemaha County, NE County

CC: County Clerk where district is headquartered, if different county, Nemaha County, NE County

Note to Political Subdivision: A copy of the Certification of Value must be attached to the budget document.

Guideline form provided by Nebraska Dept. of Revenue Property Assessment Division (July 2023)

COPY

CERTIFICATION OF TAXABLE VALUE AND VALUE ATTRIBUTABLE TO GROWTH

{format for all political subdivisions other than (a) sanitary improvement districts in existence five years or less,
(b) counties, (c) cities, (d) school districts, and (e) community colleges.}

TAX YEAR 2023

{certification required on or before August 20th of each year}

To: FD 2 ELK CREEK

TAXABLE VALUE LOCATED IN THE COUNTY OF NEMAHA COUNTY, NE

Name of Political Subdivision	Subdivision Type	Value attributable to Growth	Total Taxable Value
FD #2 ELK CREEK GENERAL	Fire	\$485,040	\$37,180,669

I Mallory Lempka, Nemaha County, NE County Assessor, hereby certify that the valuation listed herein is, to the best of my knowledge and belief, the true and accurate taxable valuation for the current year, pursuant to Neb. Rev. Stat. § 13-509 and § 13-518.

Mallory Lempka

(signature of county assessor)



08/17/2023

(date)

CC: County Clerk, Nemaha County, NE County

CC: County Clerk where district is headquartered, if different county, Nemaha County, NE County

Note to Political Subdivision: A copy of the Certification of Value must be attached to the budget document.

Guideline form provided by Nebraska Dept. of Revenue Property Assessment Division (July 2023)

COPY

CERTIFICATION OF TAXABLE VALUE AND VALUE ATTRIBUTABLE TO GROWTH

{format for all political subdivisions other than (a) sanitary improvement districts in existence five years or less,
(b) counties, (c) cities, (d) school districts, and (e) community colleges.}

TAX YEAR 2023

{certification required on or before August 20th of each year}

To: FD 3 PERU

TAXABLE VALUE LOCATED IN THE COUNTY OF NEMAHA COUNTY, NE

Name of Political Subdivision	Subdivision Type	Value attributable to Growth	Total Taxable Value
FD #3 PERU GENERAL	Fire	\$1,172,918	\$146,415,855
FD #3 PERU SINKING	Fire	\$1,172,918	\$146,415,855

I Mallory Lempka, Nemaha County, NE County Assessor, hereby certify that the valuation listed herein is, to the best of my knowledge and belief, the true and accurate taxable valuation for the current year, pursuant to Neb. Rev. Stat. § 13-509 and § 13-518.

Mallory Lempka

(signature of county assessor)



08/17/2023

(date)

CC: County Clerk, Nemaha County, NE County

CC: County Clerk where district is headquartered, if different county, Nemaha County, NE County

Note to Political Subdivision: A copy of the Certification of Value must be attached to the budget document.

Guideline form provided by Nebraska Dept. of Revenue Property Assessment Division (July 2023)

COPY

CERTIFICATION OF TAXABLE VALUE AND VALUE ATTRIBUTABLE TO GROWTH

{format for all political subdivisions other than (a) sanitary improvement districts in existence five years or less,
(b) counties, (c) cities, (d) school districts, and (e) community colleges.}

TAX YEAR 2023

{certification required on or before August 20th of each year}

To: FD 4 NEMAHA

TAXABLE VALUE LOCATED IN THE COUNTY OF NEMAHA COUNTY, NE

Name of Political Subdivision	Subdivision Type	Value attributable to Growth	Total Taxable Value
FD #4 NEMAHA GENERAL	Fire	\$443,846	\$217,978,399
FD #4 NEMAHA FIRE BOND	Fire	\$443,846	\$217,978,399

I Mallory Lempka, Nemaha County, NE County Assessor, hereby certify that the valuation listed herein is, to the best of my knowledge and belief, the true and accurate taxable valuation for the current year, pursuant to Neb. Rev. Stat. § 13-509 and § 13-518.

Mallory Lempka

(signature of county assessor)



08/17/2023

(date)

CC: County Clerk, Nemaha County, NE County

CC: County Clerk where district is headquartered, if different county, Nemaha County, NE County

Note to Political Subdivision: A copy of the Certification of Value must be attached to the budget document.

Guideline form provided by Nebraska Dept. of Revenue Property Assessment Division (July 2023)

COPY

CERTIFICATION OF TAXABLE VALUE AND VALUE ATTRIBUTABLE TO GROWTH

{format for all political subdivisions other than (a) sanitary improvement districts in existence five years or less,
(b) counties, (c) cities, (d) school districts, and (e) community colleges.}

TAX YEAR 2023

{certification required on or before August 20th of each year}

To: FD 5 STELLA

TAXABLE VALUE LOCATED IN THE COUNTY OF NEMAHA COUNTY, NE

Name of Political Subdivision	Subdivision Type	Value attributable to Growth	Total Taxable Value
FD #5 STELLA GENERAL	Fire	\$305,881	\$57,854,823

I Mallory Lempka, Nemaha County, NE County Assessor, hereby certify that the valuation listed herein is, to the best of my knowledge and belief, the true and accurate taxable valuation for the current year, pursuant to Neb. Rev. Stat. § 13-509 and § 13-518.

Mallory Lempka

(signature of county assessor)



08/17/2023

(date)

CC: County Clerk, Nemaha County, NE County

CC: County Clerk where district is headquartered, if different county, Nemaha County, NE County

Note to Political Subdivision: A copy of the Certification of Value must be attached to the budget document.

Guideline form provided by Nebraska Dept. of Revenue Property Assessment Division (July 2023)

COPY

CERTIFICATION OF TAXABLE VALUE AND VALUE ATTRIBUTABLE TO GROWTH

{format for all political subdivisions other than (a) sanitary improvement districts in existence five years or less,
(b) counties, (c) cities, (d) school districts, and (e) community colleges.}

TAX YEAR 2023

{certification required on or before August 20th of each year}

To: FD 6 HUMBOLDT

TAXABLE VALUE LOCATED IN THE COUNTY OF NEMAHA COUNTY, NE

Name of Political Subdivision	Subdivision Type	Value attributable to Growth	Total Taxable Value
FD #6 HUMBOLDT GENERAL	Fire	\$573,226	\$58,949,374
FD #6 HUMBOLDT SINKING	Fire	\$573,226	\$58,949,374

I Mallory Lempka, Nemaha County, NE County Assessor, hereby certify that the valuation listed herein is, to the best of my knowledge and belief, the true and accurate taxable valuation for the current year, pursuant to Neb. Rev. Stat. § 13-509 and § 13-518.

Mallory Lempka

(signature of county assessor)



08/17/2023

(date)

CC: County Clerk, Nemaha County, NE County

CC: County Clerk where district is headquartered, if different county, Nemaha County, NE County

Note to Political Subdivision: A copy of the Certification of Value must be attached to the budget document.

Guideline form provided by Nebraska Dept. of Revenue Property Assessment Division (July 2023)

COPY

CERTIFICATION OF TAXABLE VALUE AND VALUE ATTRIBUTABLE TO GROWTH

{format for all political subdivisions other than (a) sanitary improvement districts in existence five years or less,
(b) counties, (c) cities, (d) school districts, and (e) community colleges.}

TAX YEAR 2023

{certification required on or before August 20th of each year}

To: FD 7 BROCK-JULN

TAXABLE VALUE LOCATED IN THE COUNTY OF NEMAHA COUNTY, NE

Name of Political Subdivision	Subdivision Type	Value attributable to Growth	Total Taxable Value
FD #7 BROCK-JULN GENERAL	Fire	\$733,777	\$138,202,663
FD #7 BROCK-JULN SINKING	Fire	\$733,777	\$138,202,663

I Mallory Lempka, Nemaha County, NE County Assessor, hereby certify that the valuation listed herein is, to the best of my knowledge and belief, the true and accurate taxable valuation for the current year, pursuant to Neb. Rev. Stat. § 13-509 and § 13-518.

Mallory Lempka

(signature of county assessor)



08/17/2023

(date)

CC: County Clerk, Nemaha County, NE County

CC: County Clerk where district is headquartered, if different county, Nemaha County, NE County

Note to Political Subdivision: A copy of the Certification of Value must be attached to the budget document.

Guideline form provided by Nebraska Dept. of Revenue Property Assessment Division (July 2023)

COPY

CERTIFICATION OF TAXABLE VALUE AND VALUE ATTRIBUTABLE TO GROWTH

{format for all political subdivisions other than (a) sanitary improvement districts in existence five years or less,
(b) counties, (c) cities, (d) school districts, and (e) community colleges.}

TAX YEAR 2023

{certification required on or before August 20th of each year}

To: FD 8 AUBURN

TAXABLE VALUE LOCATED IN THE COUNTY OF NEMAHA COUNTY, NE

Name of Political Subdivision	Subdivision Type	Value attributable to Growth	Total Taxable Value
FD #8 AUBURN GENERAL	Fire	\$4,181,716	\$268,434,465
FD #8 AUBURN SINKING	Fire	\$4,181,716	\$268,434,465

I Mallory Lempka, Nemaha County, NE County Assessor, hereby certify that the valuation listed herein is, to the best of my knowledge and belief, the true and accurate taxable valuation for the current year, pursuant to Neb. Rev. Stat. § 13-509 and § 13-518.



Mallory Lempka
(signature of county assessor)

08/17/2023

(date)

CC: County Clerk, Nemaha County, NE County

CC: County Clerk where district is headquartered, if different county, Nemaha County, NE County

Note to Political Subdivision: A copy of the Certification of Value must be attached to the budget document.

Guideline form provided by Nebraska Dept. of Revenue Property Assessment Division (July 2023)

COPY

CERTIFICATION OF TAXABLE VALUE AND VALUE ATTRIBUTABLE TO GROWTH

{format for all political subdivisions other than (a) sanitary improvement districts in existence five years or less,
(b) counties, (c) cities, (d) school districts, and (e) community colleges.}

TAX YEAR 2023

{certification required on or before August 20th of each year}

To: FD 9 TALMAGE

TAXABLE VALUE LOCATED IN THE COUNTY OF NEMAHA COUNTY, NE

Name of Political Subdivision	Subdivision Type	Value attributable to Growth	Total Taxable Value
FD #9 TALMAGE GENERAL	Fire	\$477,022	\$26,737,512
FD #9 TALMAGE SINKING	Fire	\$477,022	\$26,737,512

I Mallory Lempka, Nemaha County, NE County Assessor, hereby certify that the valuation listed herein is, to the best of my knowledge and belief, the true and accurate taxable valuation for the current year, pursuant to Neb. Rev. Stat. § 13-509 and § 13-518.

Mallory Lempka

(signature of county assessor)



08/17/2023

(date)

CC: County Clerk, Nemaha County, NE County

CC: County Clerk where district is headquartered, if different county, Nemaha County, NE County

Note to Political Subdivision: A copy of the Certification of Value must be attached to the budget document.

Guideline form provided by Nebraska Dept. of Revenue Property Assessment Division (July 2023)

COPY

CERTIFICATION OF TAXABLE VALUE FOR SCHOOL DISTRICTS

TAX YEAR 2023

{certification required on or before August 20th of each year}

To: AUBURN SCHOOL 29

TAXABLE VALUE LOCATED IN THE COUNTY OF NEMAHA COUNTY, NE

Name of School District	Class of School	Base School Code	Unified / Learning Comm Code	School District Taxable Value	School District Real Growth Value	School District Prior Year Total Real Property Valuation	Real Growth Percentage a
AUBURN 29 GENERAL	3	64-0029		\$775,252,827	\$2,634,654	\$638,699,328	0.41250%
AUBURN 29 QCPUF K-12	3	64-0029		\$775,252,827	\$2,634,654	\$638,699,328	0.41250%
AUBURN 29 SPEC BLDG FUND	3	64-0029		\$775,252,827	\$2,634,654	\$638,699,328	0.41250%

* Real Growth Value is determined pursuant to Neb. Rev. Stat. § 77-1631 which includes (i) improvements to real property as a result of new construction and additions to existing buildings, (ii) any other improvements to real property which increase the value of such property, (iii) annexation of real property by the political subdivision, and (iv) a change in the use of real property; and (v) the annual increase in the excess value for any tax increment financing project located in the political subdivision, if applicable.

a) Real Growth Percentage is determined pursuant to Neb. Rev. Stat. § 77-1631 and is equal to the school district's Real Growth Value divided by the school district's total real property valuation from the prior year.

I Mallory Lempka, Nemaha County, NE County Assessor, hereby certify that the valuation listed herein is, to the best of my knowledge and belief, the true and accurate taxable valuation for the current year, pursuant to Neb. Rev. Stat. § 13-509.

Mallory Lempka

(signature of county assessor)



08/17/2023

(date)

CC: County Clerk, Nemaha County, NE County

CC: County Clerk where school district is headquartered, if different county, Nemaha County, NE County

**Reminders to School District: 1) A copy of the Certification of Value must be attached to the budget document and 2) Property Tax Request excludes the amount of principal or interest on bonds issued or authorized to be issued by a school district. Laws 2023, LB727, § 49.*

Guideline form provided by Nebraska Dept. of Revenue Property Assessment Division (July 2023)

COPY

CERTIFICATION OF TAXABLE VALUE FOR SCHOOL DISTRICT BONDS

TAX YEAR 2023

{certification required on or before August 20th of each year}

To: AUBURN SCH BOND

TAXABLE VALUE LOCATED IN THE COUNTY OF NEMAHA COUNTY, NE

Name of Base School District Bond	Specify appropriate description of grade level applicable to the bond, e.g. elementary, high sch 9-12, or K-12	Base School Code	School BOND Taxable Value
AUBURN 29 SCH BOND	Incl. HS	64-0029	\$713,645,422

I Mallory Lempka, Nemaha County, NE County Assessor, hereby certify that the valuation listed herein is, to the best of my knowledge and belief, the true and accurate taxable valuation for the current year, pursuant to Neb. Rev. Stat. § 13-509.

Mallory Lempka

(signature of county assessor)



08/17/2023

(date)

CC: County Clerk, Nemaha County, NE County

CC: County Clerk where school district is headquartered, if different county, Nemaha County, NE County

•Reminders to School District: 1) A copy of the Certification of Value must be attached to the budget document and 2) Property Tax Request excludes the amount of principal or interest on bonds issued or authorized to be issued by a school district. Laws 2023, LB727, § 49.

Guideline form provided by Nebraska Dept. of Revenue Property Assessment Division (July 2023)

COPY

CERTIFICATION OF TAXABLE VALUE FOR SCHOOL DISTRICTS

TAX YEAR 2023

{certification required on or before August 20th of each year}

To: JHNSN-BRCK 23 SCH

TAXABLE VALUE LOCATED IN THE COUNTY OF NEMAHA COUNTY, NE

Name of School District	Class of School	Base School Code	Unified / Learning Comm Code	School District Taxable Value	School District Real Growth Value	School District Prior Year Total Real Property Valuation	Real Growth Percentage a
J-B 23 SCH GENERAL	3	64-0023		\$456,297,945	\$2,368,096	\$378,905,740	0.62498%
J-B SPEC BLDG FUND	3	64-0023		\$456,297,945	\$2,368,096	\$378,905,740	0.62498%

* Real Growth Value is determined pursuant to Neb. Rev. Stat. § 77-1631 which includes (i) improvements to real property as a result of new construction and additions to existing buildings, (ii) any other improvements to real property which increase the value of such property, (iii) annexation of real property by the political subdivision, and (iv) a change in the use of real property; and (v) the annual increase in the excess value for any tax increment financing project located in the political subdivision, if applicable.

a) Real Growth Percentage is determined pursuant to Neb. Rev. Stat. § 77-1631 and is equal to the school district's Real Growth Value divided by the school district's total real property valuation from the prior year.

I Mallory Lempka, Nemaha County, NE County Assessor, hereby certify that the valuation listed herein is, to the best of my knowledge and belief, the true and accurate taxable valuation for the current year, pursuant to Neb. Rev. Stat. § 13-509.

Mallory Lempka

(signature of county assessor)



08/17/2023

(date)

CC: County Clerk, Nemaha County, NE County

CC: County Clerk where school district is headquartered, if different county, Nemaha County, NE County

•Reminders to School District: 1) A copy of the Certification of Value must be attached to the budget document and 2) Property Tax Request excludes the amount of principal or interest on bonds issued or authorized to be issued by a school district. Laws 2023, LB727, § 49.

Guideline form provided by Nebraska Dept. of Revenue Property Assessment Division (July 2023)

COPY

CERTIFICATION OF TAXABLE VALUE FOR SCHOOL DISTRICTS

TAX YEAR 2023

{certification required on or before August 20th of each year}

To: FALLS CITY SCH 56

TAXABLE VALUE LOCATED IN THE COUNTY OF NEMAHA COUNTY, NE

Name of School District	Class of School	Base School Code	Unified / Learning Comm Code	School District Taxable Value	School District Real Growth Value	School District Prior Year Total Real Property Valuation	Real Growth Percentage a
FALLS CITY 56 SC GENERAL	3	74-0056		\$20,795,137	\$0	\$18,228,652	0.00000%
FALLS CITY 56 SC BLD FND	3	74-0056		\$20,795,137	\$0	\$18,228,652	0.00000%

* Real Growth Value is determined pursuant to Neb. Rev. Stat. § 77-1631 which includes (i) improvements to real property as a result of new construction and additions to existing buildings, (ii) any other improvements to real property which increase the value of such property, (iii) annexation of real property by the political subdivision, and (iv) a change in the use of real property; and (v) the annual increase in the excess value for any tax increment financing project located in the political subdivision, if applicable.
 a) Real Growth Percentage is determined pursuant to Neb. Rev. Stat. § 77-1631 and is equal to the school district's Real Growth Value divided by the school district's total real property valuation from the prior year.

I Mallory Lempka, Nemaha County, NE County Assessor, hereby certify that the valuation listed herein is, to the best of my knowledge and belief, the true and accurate taxable valuation for the current year, pursuant to Neb. Rev. Stat. § 13-509.

Mallory Lempka

(signature of county assessor)



08/17/2023

(date)

CC: County Clerk, Nemaha County, NE County

CC: County Clerk where school district is headquartered, if different county, Nemaha County, NE County

•Reminders to School District: 1) A copy of the Certification of Value must be attached to the budget document and 2) Property Tax Request excludes the amount of principal or interest on bonds issued or authorized to be issued by a school district. Laws 2023, LB727, § 49.

Guideline form provided by Nebraska Dept. of Revenue Property Assessment Division (July 2023)

COPY

CERTIFICATION OF TAXABLE VALUE FOR SCHOOL DISTRICTS

TAX YEAR 2023

{certification required on or before August 20th of each year}

To: HTRS SCHOOL 70

TAXABLE VALUE LOCATED IN THE COUNTY OF NEMAHA COUNTY, NE

Name of School District	Class of School	Base School Code	Unified / Learning Comm Code	School District Taxable Value	School District Real Growth Value	School District Prior Year Total Real Property Valuation	Real Growth Percentage a
HTRS 70 SCH GENERAL	3	74-0070		\$118,392,764	\$629,497	\$99,532,758	0.63245%
HTRS 70 SCH SPEC BLDG FUND	3	74-0070		\$118,392,764	\$629,497	\$99,532,758	0.63245%

* Real Growth Value is determined pursuant to Neb. Rev. Stat. § 77-1631 which includes (i) improvements to real property as a result of new construction and additions to existing buildings, (ii) any other improvements to real property which increase the value of such property, (iii) annexation of real property by the political subdivision, and (iv) a change in the use of real property; and (v) the annual increase in the excess value for any tax increment financing project located in the political subdivision, if applicable.

a) Real Growth Percentage is determined pursuant to Neb. Rev. Stat. § 77-1631 and is equal to the school district's Real Growth Value divided by the school district's total real property valuation from the prior year.

I Mallory Lempka, Nemaha County, NE County Assessor, hereby certify that the valuation listed herein is, to the best of my knowledge and belief, the true and accurate taxable valuation for the current year, pursuant to Neb. Rev. Stat. § 13-509.

Mallory Lempka

(signature of county assessor)



08/17/2023

(date)

CC: County Clerk, Nemaha County, NE County

CC: County Clerk where school district is headquartered, if different county, Nemaha County, NE County

•Reminders to School District: 1) A copy of the Certification of Value must be attached to the budget document and 2) Property Tax Request excludes the amount of principal or interest on bonds issued or authorized to be issued by a school district. Laws 2023, LB727, § 49.

Guideline form provided by Nebraska Dept. of Revenue Property Assessment Division (July 2023)

COPY

CERTIFICATION OF TAXABLE VALUE FOR SCHOOL DISTRICTS

TAX YEAR 2023

{certification required on or before August 20th of each year}

To: JHSN CO CNT SCH 50

TAXABLE VALUE LOCATED IN THE COUNTY OF NEMAHA COUNTY, NE

Name of School District	Class of School	Base School Code	Unified / Learning Comm Code	School District Taxable Value	School District Real Growth Value	School District Prior Year Total Real Property Valuation	Real Growth Percentage a
JHSN CO CNT 50 GENERAL	3	49-0050		\$14,492,258	\$0	\$12,200,586	0.00000%
JHSN CO CNT 50 BLDG FUND	3	49-0050		\$14,492,258	\$0	\$12,200,586	0.00000%

* Real Growth Value is determined pursuant to Neb. Rev. Stat. § 77-1631 which includes (i) improvements to real property as a result of new construction and additions to existing buildings, (ii) any other improvements to real property which increase the value of such property, (iii) annexation of real property by the political subdivision, and (iv) a change in the use of real property; and (v) the annual increase in the excess value for any tax increment financing project located in the political subdivision, if applicable.
 a) Real Growth Percentage is determined pursuant to Neb. Rev. Stat. § 77-1631 and is equal to the school district's Real Growth Value divided by the school district's total real property valuation from the prior year.

I Mallory Lempka, Nemaha County, NE County Assessor, hereby certify that the valuation listed herein is, to the best of my knowledge and belief, the true and accurate taxable valuation for the current year, pursuant to Neb. Rev. Stat. § 13-509.

Mallory Lempka

(signature of county assessor)



08/17/2023

(date)

CC: County Clerk, Nemaha County, NE County

CC: County Clerk where school district is headquartered, if different county, Nemaha County, NE County

•Reminders to School District: 1) A copy of the Certification of Value must be attached to the budget document and 2) Property Tax Request excludes the amount of principal or interest on bonds issued or authorized to be issued by a school district. Laws 2023, LB727, § 49.

Guideline form provided by Nebraska Dept. of Revenue Property Assessment Division (July 2023)

COPY

CERTIFICATION OF TAXABLE VALUE FOR SCHOOL DISTRICTS

TAX YEAR 2023

{certification required on or before August 20th of each year}

To: NC 111 SCHOOL


TAXABLE VALUE LOCATED IN THE COUNTY OF NEMAHA COUNTY, NE

Name of School District	Class of School	Base School Code	Unified / Learning Comm Code	School District Taxable Value	School District Real Growth Value	School District Prior Year Total Real Property Valuation	Real Growth Percentage a
NC 111 SCH GENERAL	3	66-0111		\$1,270,917	\$0	\$970,510	0.00000%
NC 111 SCH QCPUF K-12	3	66-0111		\$1,270,917	\$0	\$970,510	0.00000%
NC 111 SPEC BLDG FUND	3	66-0111		\$1,270,917	\$0	\$970,510	0.00000%

* Real Growth Value is determined pursuant to Neb. Rev. Stat. § 77-1631 which includes (i) improvements to real property as a result of new construction and additions to existing buildings, (ii) any other improvements to real property which increase the value of such property, (iii) annexation of real property by the political subdivision, and (iv) a change in the use of real property; and (v) the annual increase in the excess value for any tax increment financing project located in the political subdivision, if applicable.

a) Real Growth Percentage is determined pursuant to Neb. Rev. Stat. § 77-1631 and is equal to the school district's Real Growth Value divided by the school district's total real property valuation from the prior year.

I Mallory Lempka, Nemaha County, NE County Assessor, hereby certify that the valuation listed herein is, to the best of my knowledge and belief, the true and accurate taxable valuation for the current year, pursuant to Neb. Rev. Stat. § 13-509.



(signature of county assessor)



08/17/2023

(date)

CC: County Clerk, Nemaha County, NE County

CC: County Clerk where school district is headquartered, if different county, Nemaha County, NE County

•Reminders to School District: 1) A copy of the Certification of Value must be attached to the budget document and 2) Property Tax Request excludes the amount of principal or interest on bonds issued or authorized to be issued by a school district. Laws 2023, LB727, § 49.

Guideline form provided by Nebraska Dept. of Revenue Property Assessment Division (July 2023)

COPY

CERTIFICATION OF TAXABLE VALUE FOR SCHOOL DISTRICT BONDS

TAX YEAR 2023

{certification required on or before August 20th of each year}

To: NE CTY BOND 2007

TAXABLE VALUE LOCATED IN THE COUNTY OF NEMAHA COUNTY, NE

Name of Base School District Bond	Specify appropriate description of grade level applicable to the bond, e.g. elementary, high sch 9-12, or K-12	Base School Code	School BOND Taxable Value
NC 111 SCH BOND 2007	Incl. HS	66-0111	\$1,270,917

I Mallory Lempka, Nemaha County, NE County Assessor, hereby certify that the valuation listed herein is, to the best of my knowledge and belief, the true and accurate taxable valuation for the current year, pursuant to Neb. Rev. Stat. § 13-509.

Mallory Lempka

(signature of county assessor)



08/17/2023

(date)

CC: County Clerk, Nemaha County, NE County

CC: County Clerk where school district is headquartered, if different county, Nemaha County, NE County

•Reminders to School District: 1) A copy of the Certification of Value must be attached to the budget document and 2) Property Tax Request excludes the amount of principal or interest on bonds issued or authorized to be issued by a school district. Laws 2023, LB727, § 49.

Guideline form provided by Nebraska Dept. of Revenue Property Assessment Division (July 2023)

COPY